



# BusTimes

## Changes since the last edition

### Bus 32

Route changed to serve Castle Hill. Times changed.

## Bus Numbers

# 32 132

## Serving

**Wigan**  
**Hindley**  
**Castle Hill**  
**Atherton**  
**Tyldesley**  
**Boothstown**  
**Worsley**  
**The Trafford Centre**  
**Ellenbrook**  
**Pendleton**  
**Manchester**



**traveline**  
public transport info  
**0870 608 2 608**

7am - 8pm Mon to Fri • 8am - 8pm Sat, Sun & Public Hols

## Buses run by

**First Manchester**  
**South Lancs Travel**

**www.gmppte.com**





# Further information

## Telephone information

For bus, train and tram information ring:

**0870 608 2 608** *national call rate*

Mon to Fri 7am–8pm, Sat & Sun 8am–8pm

*Provided by GMPTE and System One Travel.*

## Mail-out service and alternative formats

**To ask for leaflets to be sent to you or to request large print, Braille or recorded information ring:**

**0870 608 2 608**

## Internet

Visit our Web Site

**www.gmppte.com**

## Service changes

A summary of service changes is available in the following places:

- Web site
- Teletext page
- Bus Station posters
- Leaflet from outlets



## Using this timetable

Timetables show the direction of travel, bus numbers and the days of the week.

Main stops on the route are listed on the left. Each journey reads down the page.

Where no time is shown against a particular stop, the bus does not stop there on that journey.

Check any symbols which are shown and the meanings at the bottom of the page.

A route plan is also included in this leaflet.

## Tickets and information

Bus companies offer a range of tickets for use on their own buses.

For travel on any service in the County, use System One tickets, including DaySaver.

Travelshops provide tickets, information and journey planning advice on buses, trains and trams for work and pleasure.



# Travelshop



Opening times of Travelshops in the area covered by this leaflet

### Leigh Bus Station

Monday 1030 to 1315 and 1400 to 1800

Tue to Thu 0830 to 1315 and 1400 to 1600

Friday 0730 to 1115 and 1200 to 1500

Saturday 0830 to 1315 and 1400 to 1600

Sunday\* Closed

### Manchester Piccadilly Gardens

Mon to Sat 0700 to 1800

Sunday\* 1000 to 1800

### Manchester Shudehill Interchange

Mon to Sat 0700 to 1930

Sunday\* 1000 to 1800

### Wigan Bus Station

Mon to Sat 0830 to 1315 and 1400 to 1600

Sunday\* Closed

\*Including public holidays

## Using the 24 hour clock

Times are shown in four figures. The first two are the hour and the last two are the minutes.





Examples: 0921 is 21 minutes past 9 am





2248 is 48 minutes past 10 pm.

**Wigan — Atherton — Tyldesley — Ellenbrook — Manchester**  
**Wigan — Atherton — Tyldesley — Boothstown — The Trafford Centre**

**Limited Stop 32**  
**132**

**Mondays to Fridays**

<i>Bus number</i>	32	32	32	32	32	32	32	●	32	32	●	32	32	●	32	32	●	32
<b>Wigan</b> , Bus Station  ⇌	0537	0552	0619	0700	0730	0807	0851	0910	0921	0951	1010	1021	1051	1110	1121	1151	1210	1221
Hindley, Bird i' th' Hand	0548	0603	0634	0715	0745	0822	0906	0922	0936	1006	1022	1036	1106	1122	1136	1206	1222	1236
Castle Hill, Lancaster Road	0554	0610	0641	0722	0752	0829	0913		0943	1013		1043	1113		1143	1213		1243
Atherton, Mealhouse Lane	0608	0625	0655	0736	0809	0843	0927	0934	0957	1027	1034	1057	1127	1134	1157	1227	1234	1257
Tyldesley, Johnson Street	0615	0634	0701	0742	0815	0849	0935	0940	1005	1035	1040	1105	1135	1140	1205	1235	1240	1305
Mosley Common, Labour Club	0624	0642	0709	0752	0825	0857	0942	0944	1012	1042	1044	1112	1142	1144	1212	1242	1244	1312
Pendleton, Church	0640	0708	0730	0811	0845	0917	0957		1027	1057		1127	1157		1227	1257		1327
<b>Manchester</b> , Piccadilly Gardens  	0653	0723	0803	0847	0917	0945	1017		1047	1117		1147	1217		1247	1317		1347
Boothstown, Simpson Road								0948			1048			1148				1248
<b>The Trafford Centre</b> , Bus Station 								1002			1102			1202				1302

<i>Bus number</i>	32	●	32	32	●	32	32	●	32	32	●	32	32	●	32	●	●
<i>SH</i>					<i>SH</i>			<i>SH</i>			<i>SH</i>						
<b>Wigan</b> , Bus Station  ⇌	1251	1310	1321	1351	1410	1421	1451	1510	1521	1601	1610	1635	1705	1712	1805	1815	1820
Hindley, Bird i' th' Hand	1306	1322	1336	1406	1422	1436	1506	1522	1541	1621	1622	1655	1725	1727	1820	1828	1833
Castle Hill, Lancaster Road	1313		1343	1413		1443	1513		1548	1628		1702	1732		1827		
Atherton, Mealhouse Lane	1327	1334	1357	1427	1434	1457	1527	1534	1602	1642	1634	1716	1746	1741	1841	1841	1846
Tyldesley, Johnson Street	1335	1340	1405	1435	1440	1505	1533	1540	1608	1648	1640	1722	1752		1847		
Mosley Common, Labour Club	1342	1344	1412	1442	1444	1512	1542	1544	1615	1655	1644	1729	1759				
Pendleton, Church	1357		1427	1457		1527	1557		1632	1712		1746	1816				
<b>Manchester</b> , Piccadilly Gardens  	1417		1447	1517		1555	1625		1700	1740		1814	1837				
Boothstown, Simpson Road		1348			1448			1548			1648						
<b>The Trafford Centre</b> , Bus Station 		1402			1502			1602			1702						

**Bus 32 only stops at some bus stops along the route. Please see the list of stopping places on the route plan for details.**

● – Run by South Lancs Travel. All other journeys are run by First Manchester.

SH – School holidays only.

**Connection points:**  – Bus ⇌ – Train  – Tram

*Continues after route plan*

## Buses run by

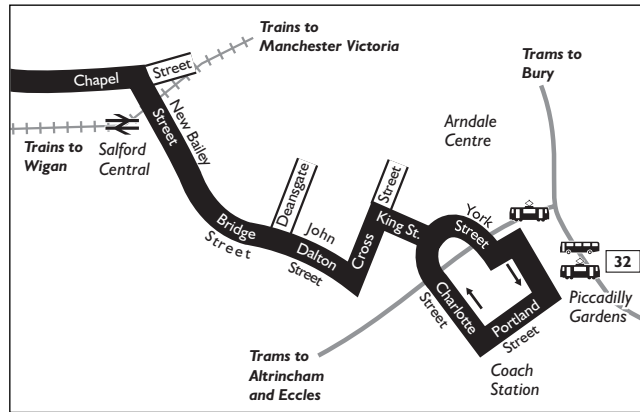
### First Manchester

Wallshaw Street  
Oldham  
OL1 3TR  
Telephone 0161-627 2929

### South Lincs Travel

Unit 22/23  
Chanters Industrial Estate  
Atherton  
M46 9BP  
Telephone 01942 888893

## Route in Manchester city centre



## Route plan for bus numbers

# 32 132

### Stopping places

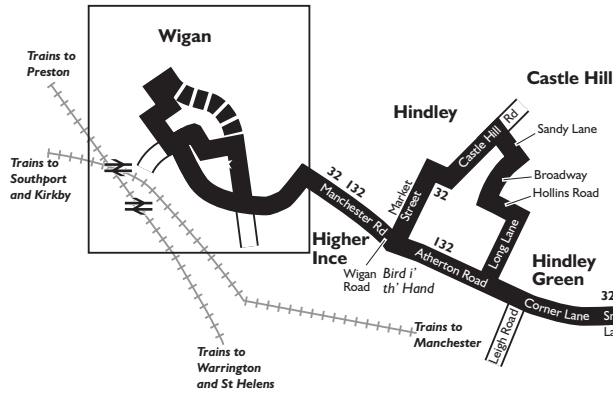
#### Bus 32

All bus stops between Wigan Bus Station and Newearth Road then at:

- Old Clough Lane
- Moorside Road
- New Ellesmere
- Barton Road
- Pendleton Church
- Frederick Road
- Salford University
- Crescent/Adelphi Street
- Salford Education Offices
- Salford Central train station
- Bridge Street
- John Dalton Street
- King Street
- Charlotte Street (from Manchester)
- Manchester, Piccadilly Gardens

#### Bus 132

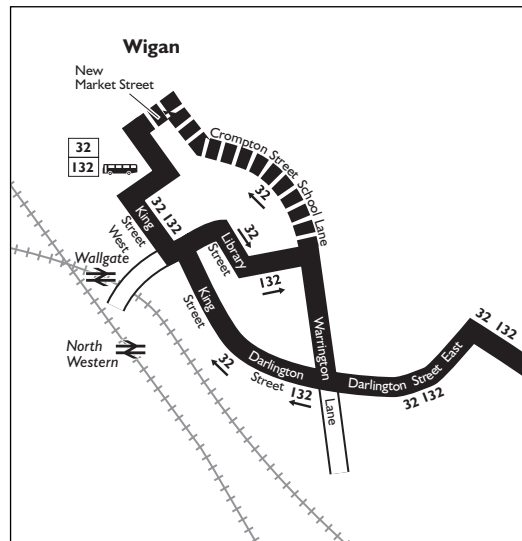
Stops at all stops along the route



### KEY

- Bus route
- Train line
- Tram line
- Direction of travel
- Journeys to Wigan after 1900 only
- Bus station/main connection point
- Train station
- Tram stop
- Terminus

## Route in Wigan town centre



## Connection points

- Bus:** Wigan bus station  
The Trafford Centre bus station  
Manchester, Piccadilly Gardens
- Train:** Wigan Wallgate train station  
Wigan North Western train station  
Salford Crescent train station  
Salford Central train station
- Tram:** Manchester Piccadilly Gardens tram stop  
Manchester Mosley Street tram stop

**!** Every care has been taken to ensure the accuracy of details in this publication; details were correct at time of going to print  
© GMPTE INFORMATION 2007.  
© LA08900L.















Printed on paper made using pulp from fully sustainable, responsibly managed forestation, which is bleached without using elemental chlorine. It has been awarded the Nordic Swan certificate, complying with stringent controls of production processes, effluent discharge and environmental impact.

**Wigan — Atherton — Tyldesley — Ellenbrook — Manchester**  
**Wigan — Atherton — Tyldesley — Boothstown — The Trafford Centre**

**Limited Stop 32**  
**132**

**Saturdays**

<i>Bus number</i>	32	32	32	32	132	32	32	132	32	32	132	32	32	132	32	32	132	32
<b>Wigan</b> , Bus Station  	0651	0721	0751	0821	0849	0851	0921	0949	0951	1021	1049	1051	1121	1149	1151	1221	1249	1251
Hindley, Bird i' th' Hand	0706	0736	0806	0836	0904	0906	0936	1004	1006	1036	1104	1106	1136	1204	1206	1236	1304	1306
Castle Hill, Lancaster Road	0713	0743	0813	0843		0913	0943		1013	1043		1113	1143		1213	1243		1313
Atherton, Mealhouse Lane	0727	0757	0827	0857	0916	0927	0957	1016	1027	1057	1116	1127	1157	1216	1227	1257	1316	1327
Tyldesley, Johnson Street	0735	0805	0835	0905	0921	0935	1005	1021	1035	1105	1121	1135	1205	1221	1235	1305	1321	1335
Mosley Common, Labour Club	0742	0812	0842	0912	0926	0942	1012	1026	1042	1112	1126	1142	1212	1226	1242	1312	1326	1342
Pendleton, Church	0757	0827	0857	0927		0957	1027		1057	1127		1157	1227		1257	1327		1357
<b>Manchester</b> , Piccadilly Gardens   	0817	0847	0917	0947		1017	1047		1117	1147		1217	1247		1317	1347		1417
Boothstown, Simpson Road					0930			1030			1130			1230			1330	
<b>The Trafford Centre</b> , Bus Station 					0945			1045			1145			1245			1345	

<i>Bus number</i>	32	132	32	32	32	32	132	32	32	132	32	32	132	32
<b>Wigan</b> , Bus Station  	1321	1349	1351	1421	1451	1521	1549	1551	1621	1649	1651	1721	1735	1751
Hindley, Bird i' th' Hand	1336	1404	1406	1436	1506	1536	1604	1606	1636	1704	1706	1736	1748	1806
Castle Hill, Lancaster Road	1343		1413	1443	1513	1543		1613	1643		1713	1743		1813
Atherton, Mealhouse Lane	1357	1416	1427	1457	1527	1557	1616	1627	1657	1716	1727	1757	1805	1827
Tyldesley, Johnson Street	1405	1421	1435	1505	1535	1605	1621	1635	1705	1721	1735	1805		1835
Mosley Common, Labour Club	1412	1426	1442	1512	1542	1612	1626	1642	1721	1726	1742			
Pendleton, Church	1427		1457	1527	1557	1627		1657	1727		1757			
<b>Manchester</b> , Piccadilly Gardens   	1447		1517	1547	1617	1647		1717	1747		1817			
Boothstown, Simpson Road		1430					1630			1730				
<b>The Trafford Centre</b> , Bus Station 		1445					1645			1745				

**Buses 32 and 132 do not run on Sundays or Public Holidays.**

**Bus 32 only stops at some bus stops along the route. Please see the list of stopping places on the route plan for details.**

● – Run by South Lancs Travel. All other journeys are run by First Manchester.

**Connection points:**  – Bus  – Train  – Tram

# Manchester — Ellenbrook — Tyldesley — Atherton — Wigan The Trafford Centre — Boothstown — Tyldesley — Atherton — Wigan

Limited Stop 32  
132

## Mondays to Fridays

Bus number	32	32	● 132	32	32	● 132	32	32	32	32	● 132	32	32	● 132	32	32	● 132	32
<b>The Trafford Centre</b> , Bus Station											1005			1105			1205	
Boothstown, Simpson Road											1015			1115			1215	
<b>Manchester</b> , Piccadilly Gardens				0658		0728	0808	0852	0922			0952	1022		1052	1122		1152
Pendleton, Church				0718		0746	0827	0910	0941			1011	1041		1111	1141		1211
Mosley Common, Labour Club				0732		0802	0844	0924	0956	1019	1026	1056	1119	1126	1156	1219	1226	
Tyldesley, Square	0614	0642		0659	0738		0808	0850	0930	1003	1024	1033	1103	1124	1133	1203	1224	1233
Atherton, Punch Bowl	0620	0648	0705	0706	0745	0752	0815	0857	0937	1010	1030	1040	1110	1130	1140	1210	1230	1240
Castle Hill, Lancaster Road	0634	0704		0727	0809		0829	0911	0952	1024		1054	1124		1154	1224		1254
Hindley, Bird i' th' Hand	0640	0710	0715	0735	0819	0805	0844	0921	1001	1031	1041	1101	1131	1141	1201	1231	1241	1301
<b>Wigan</b> , Bus Station	0655	0725	0730	0800	0844	0822	0908	0942	1016	1046	1055	1116	1146	1155	1216	1246	1255	1316

Bus number	32	● 132	32	32	● 132	32	32	● 132	32	32	● 132	32	● 132	32	32	32	32	32	32
<b>The Trafford Centre</b> , Bus Station																			
Boothstown, Simpson Road																			
<b>Manchester</b> , Piccadilly Gardens	1222		1252	1322		1352	1422		1452	1522		1608		1652	1722	1752	1822	1852	
Pendleton, Church	1241		1311	1341		1411	1440		1510	1540		1631		1717	1747	1817	1842	1911	
Mosley Common, Labour Club	1256	1319	1326	1356	1419	1426	1454	1519	1526	1556	1632	1647	1732	1738	1808	1838	1856	1924	
Tyldesley, Square	1303	1324	1333	1403	1424	1433	1500	1524	1534	1604	1637	1653	1737	1744	1814	1844	1902	1930	
Atherton, Punch Bowl	1310	1330	1340	1410	1430	1440	1507	1530	1541	1611	1644	1700	1744	1751	1821	1851	1909	1935	
Castle Hill, Lancaster Road	1324		1354	1424		1454	1522		1555	1625		1714		1805	1835	1905	1921	1947	
Hindley, Bird i' th' Hand	1331	1341	1401	1431	1441	1501	1531	1541	1603	1633	1657	1722	1757	1813	1843	1912	1928	1954	
<b>Wigan</b> , Bus Station	1346	1355	1416	1446	1455	1516	1548	1555	1620	1650	1709	1744	1809	1835	1905	1931	1946	2005	

**Bus 32 only stops at some bus stops along the route. Please see the list of stopping places on the route plan for details.**

● – Run by South Lancs Travel. All other journeys are run by First Manchester.

† – Runs via Warrington Lane, School Lane and Crompton Street **not** via King Street.

SH – School holidays only.

**Connection points:** – Bus – Train – Tram

**Manchester — Ellenbrook — Tyldesley — Atherton — Wigan**  
**The Trafford Centre — Boothstown — Tyldesley — Atherton — Wigan**

**Limited Stop 32**  
**132**

**Saturdays**

	32	● 132	32	32	32	32	32	132	32	32	132	32	32	132	32	132	32	
<b>The Trafford Centre</b> , Bus Station								0950			1050			1150			1250	
Boothstown, Simpson Road							1002				1102			1202			1302	
<b>Manchester</b> , Piccadilly Gardens					0822	0852	0922		0952	1022		1052	1122		1152	1222	1252	
Pendleton, Church					0841	0911	0941		1011	1041		1111	1141		1211	1241	1311	
Mosley Common, Labour Club					0856	0926	0956	1006	1026	1056	1106	1126	1156	1206	1226	1256	1306	1326
Tyldesley, Square	0733		0803	0833	0903	0933	1003	1011	1033	1103	1111	1133	1203	1211	1233	1303	1311	1333
Atherton, Punch Bowl	0740	0805	0810	0840	0910	0940	1010	1017	1040	1110	1117	1140	1210	1217	1240	1310	1317	1340
Castle Hill, Lancaster Road	0754		0824	0854	0924	0954	1024		1054	1124		1154	1224		1254	1324		1354
Hindley, Bird i' th' Hand	0801	0816	0831	0901	0931	1001	1031	1029	1101	1131	1129	1201	1231	1229	1301	1331	1329	1401
<b>Wigan</b> , Bus Station	0816	0830	0846	0916	0946	1016	1046	1044	1116	1146	1144	1216	1246	1244	1316	1346	1344	1416

	32	32	32	132	32	32	132	32	32	132	32	32	132	32	32	†	†
<b>The Trafford Centre</b> , Bus Station				1450			1550			1650			1805				
Boothstown, Simpson Road				1502			1602			1702			1817				
<b>Manchester</b> , Piccadilly Gardens	1322	1352	1422		1452	1522		1552	1622		1652	1722		1752	1822		
Pendleton, Church	1341	1411	1441		1511	1541		1611	1641		1711	1741		1811	1841		
Mosley Common, Labour Club	1356	1426	1456	1506	1526	1556	1606	1626	1656	1706	1726	1756	1821	1826	1856		
Tyldesley, Square	1403	1433	1503	1511	1533	1603	1611	1633	1703	1711	1733	1803	1826	1833	1903		
Atherton, Punch Bowl	1410	1440	1510	1517	1540	1610	1617	1640	1710	1717	1740	1810	1832	1840	1910		
Castle Hill, Lancaster Road	1424	1454	1524		1554	1624		1654	1724		1754	1824		1854	1922		
Hindley, Bird i' th' Hand	1431	1501	1531	1529	1601	1631	1629	1701	1731	1729	1801	1831	1844	1901	1928		
<b>Wigan</b> , Bus Station	1446	1516	1546	1544	1616	1646	1644	1716	1746	1744	1816	1846	1859	1912	1939		

**Buses 32 and 132 do not run on Sundays or Public Holidays.**

**Bus 32 only stops at some bus stops along the route. Please see the list of stopping places on the route plan for details.**

● – Run by South Lancs Travel. All other journeys are run by First Manchester.

† – Runs via Warrington Lane, School Lane and Crompton Street **not** via King Street.

**Connection points:** – Bus – Train – Tram