



5 September 2011

# BusTimes


## Changes since the last edition

### Bus 277

Minor change to times.

## Bus Number

# 277

 Easy access  
on all buses

## Serving

**Trafford General Hospital**  
**Davyhulme**  
**Urmston**  
**Humphrey Park**  
**Stretford**  
**Gorse Hill**

## Buses run by

**Manchester Community Transport**



# traveline

For public transport information  
phone **0871 200 22 33**

**7am – 8pm** Mon to Fri

**8am – 8pm** Sat, Sun & public holidays

Calls cost 10p a minute plus network extras

This timetable is available online at  
**[www.tfgm.com](http://www.tfgm.com)**

©Transport for Greater Manchester  
PO Box 429 • Manchester • M60 1HX  
12-0221–G277–2500–0112

Printed on coated recycled paper made using 50% recycled fibre from  
post consumer sources and 50% virgin fibre from sustainable forests.



Transport for  
Greater Manchester



# Further information

## Mail-out service and alternative formats

To ask for leaflets to be sent to you, or to request large print, Braille or recorded information visit [www.tfgm.com](http://www.tfgm.com) or phone **0871 200 22 33**

## Easy access on buses



Journeys displaying this symbol in the timetable are run with **low floor** buses which have no steps at the entrance, making getting on and off easier. Where shown, **low floor** buses have a ramp for access and a dedicated space for wheelchairs and pushchairs inside the bus.

**The bus operator will always try to provide easy access services where these services are scheduled to run. In case of difficulty, please contact the bus operator.**

## Service changes

A summary of service changes is available in the following places:

- **Website**
- **Bus Station poster**
- **Leaflet from outlets**

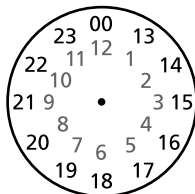
## Using this timetable

Timetables show the direction of travel, bus numbers and the days of the week.

- Main stops on the route are listed on the left. Each journey reads down the page.
- Where no time is shown against a particular stop, the bus does not stop there on that journey.
- Check any symbols which are shown and the meanings at the bottom of the page.
- A route plan is also included in this leaflet.

## Using the 24 hour clock

Times are shown in four figures. The first two are the hour and the last two are the minutes.



Examples:

0921 is 21 minutes past 9am

2148 is 48 minutes past 9pm

## Tickets and information

Bus companies offer a range of tickets for use on their own buses. For travel on any service in the County, use System One tickets, including DaySaver.

**Travelshops** provide tickets, information and journey planning advice on buses, trains and trams for work and pleasure.

## Opening times of Travelshops in the area covered by this leaflet

### Altrincham Interchange

Mon to Sat 7.30am to 1.15pm and 2pm to 5pm  
Sunday\* Closed

### Manchester Piccadilly Gardens










Mon to Sat 7am to 6pm  
Sunday\* 10am to 6pm

### Manchester Shudehill Interchange



Mon to Sat 7am to 7.30pm  
Sunday\* 10am to 1.20pm and 2pm to 5.30pm

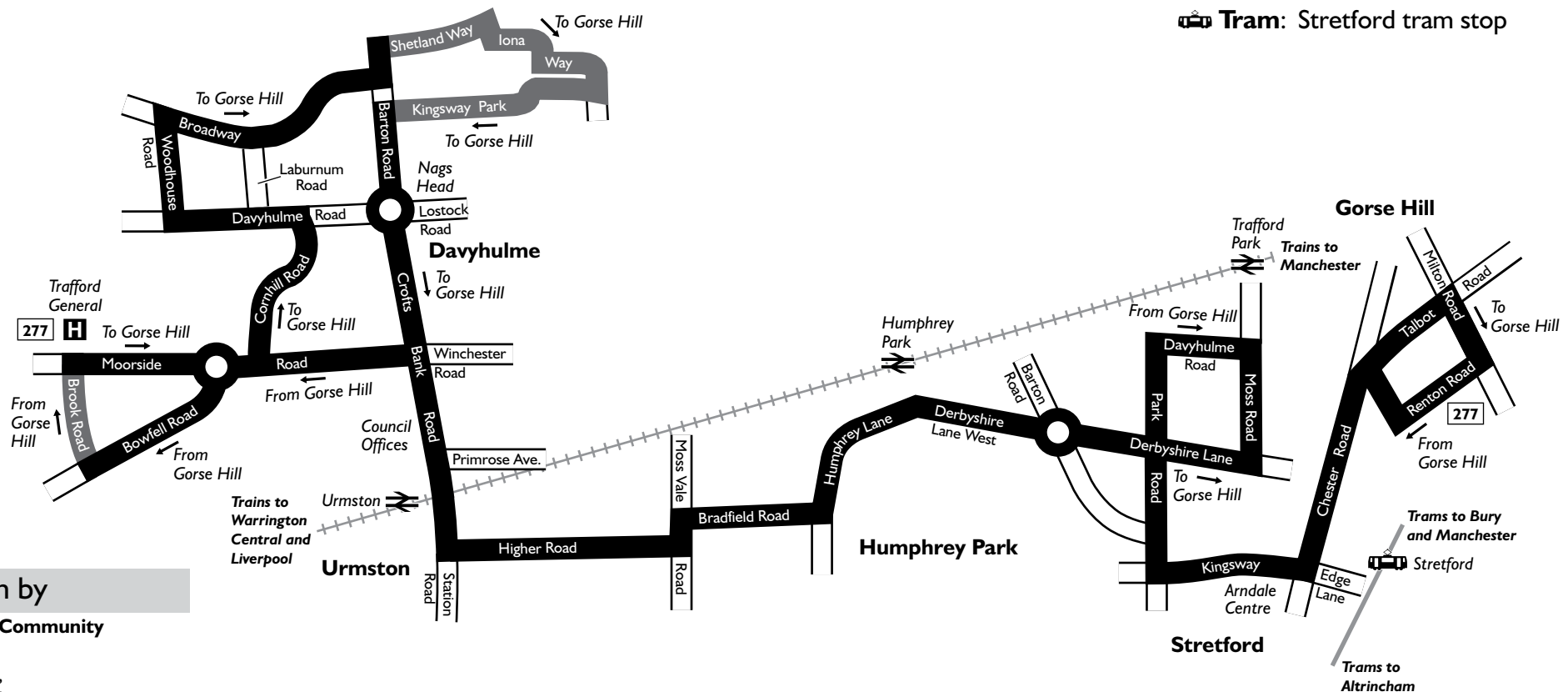
\*Including public holidays

**KEY**

-  – Bus route
-  – Hail and ride: passengers can get on or off the bus wherever it is safe
-  – Direction of travel
-  – Train line
-  – Tram line
-  – Train station
-  – Tram stop
-  – Hospital
-  – Terminus

**Connection points**

-  **Train:** Humphrey Park train station  
Urmston train station  
Trafford Park train station
-  **Tram:** Stretford tram stop



**Buses run by**

**Manchester Community Transport**  
 Crossley Park,  
 Crossley Road,  
 Heaton Chapel,  
 Stockport,  
 SK4 5BF  
 Telephone 0844 800 5996

Printed on Cocoon Silk, a coated recycled paper made using 50% recycled fibre from post consumer sources and 50% virgin fibre from sustainable forests.

Contains Ordnance Survey data ©Crown copyright and database right 2010  
 ©0100022610 Transport for Greater Manchester 2012  
 Transport for Greater Manchester uses reasonable endeavours to check the accuracy of information published and to publish changes to information in a timely manner. In no event will Transport for Greater Manchester be liable for any loss that may arise from this information being inaccurate.

**Mondays to Saturdays**

					⊕	SH		
<b>Trafford General Hospital</b>	0900	1000	1100	1300	1400	1500	1500	1600
Shetland Way/Iona Way	0906	1006	1106	1306	1406	1506	1506	1607
Urmston, Primrose Avenue ⇌	0914	1014	1114	1314	1414	1514	1514	1612
Humphrey Park, Train Station ⇌	0919	1019	1119	1319	1419	1519	1519	1616
Stretford, Mall	0927	1027	1127	1327	1427		1527	▼
<b>Gorse Hill</b> , Renton Road	0932	1032	1132	1332	1432		1532	

						SSH
<b>Gorse Hill</b> , Renton Road	0933	1033	1133	1333	1433	1533
Stretford, Mall	0938	1038	1138	1338	1438	1538
Humphrey Park, Train Station ⇌	0946	1046	1146	1346	1446	1546
Urmston, Council Offices ⇌	0951	1051	1151	1351	1451	1551
<b>Trafford General Hospital</b>	0955	1055	1155	1355	1455	1555

**Bus 277 does not run on Sundays or Public Holidays.**

Bus 277 is provided with the financial support of Transport for Greater Manchester.

▼ – Continues to Park Road, arriving at 1618.

⊕ – Schooldays only

SH – Saturdays only.

SSH – Saturdays and school holidays only.

**Connection points:** ⇌ – Train – Tram

– **Easy access bus.** See inside front cover of this Bus Times leaflet for details.