



From 3 April

44

Route changed to serve Lloyd Street and Cambridge Street, partially replacing withdrawn bus 99. Fairmile Drive and Morningside Drive are no longer served. Times changed

Green ecobuses run on this route.

These are diesel-electric hybrid vehicles that use less fuel and produce lower emissions than standard buses.

Provided by Transport for Greater Manchester
and supported by Department for Transport

For public transport information
phone **0161 244 1000**

7am – 8pm Mon to Fri

8am – 8pm Sat, Sun & public holidays

This timetable is available online at
www.tfgm.com

PO Box 429, Manchester, M60 1HX
©Transport for Greater Manchester 16-0419-G44-5000-0316

Buses

44 145



Easy access on all buses

Manchester Airport

Moss Nook

Heald Green

Gatley

Cheadle Hulme

Cheadle

East Didsbury

Burnage

Fallowfield

Moss Side

Rusholme

University of Manchester

Manchester

From 3 April 2016

Operated by

Magic Bus (Stagecoach)

Manchester Community Transport

Additional information

Alternative format

To ask for leaflets to be sent to you, or to request large print, Braille or recorded information phone 0161 244 1000 or visit www.tfgm.com

Easy access on buses



Journeys run with low floor buses have no steps at the entrance, making getting on and off easier. Where shown, low floor buses have a ramp for access and a dedicated space for wheelchairs and pushchairs inside the bus. The bus operator will always try to provide easy access services where these services are scheduled to run.

Using this timetable

Timetables show the direction of travel, bus numbers and the days of the week.

Main stops on the route are listed on the left. Where no time is shown against a particular stop, the bus does not stop there on that journey. Check any letters which are shown in the timetable against the key at the bottom of the page.

Where to find information about service changes

www.tfgm.com

Bus station posters

Leaflets from outlets.

Tickets and information

Bus companies offer a range of tickets for use on their own buses. For travel on any service in the County, use System One tickets, including DaySaver. Travelshops provide tickets, information and journey planning advice on buses, trains and trams for work and pleasure.

Using the 24 hour clock

Times are shown in four figures. The first two are the hour and the last two are the minutes.

0753 is 53 minutes past 7am

1953 is 53 minutes past 7pm



Operator details

Magic Bus (Stagecoach)

Head Office, Hyde Road, Ardwick,
Manchester, M12 6JS
Telephone 0161 273 3377

Manchester Community Transport

Crossley Park, Crossley Road,
Heaton Chapel, Stockport, SK4 5BF
Telephone 0161 946 9255

Travelshops

Manchester Piccadilly Gardens

Mon to Sat 7am to 6pm

Sunday 10am to 6pm

Public hols 10am to 5.30pm

Manchester Shudehill Interchange

Mon to Sat 7am to 7.30pm

Sunday* 10am to 1.45pm and 2.30pm to 5.30pm

Stockport Bus Station

Mon to Fri 7am to 5.30pm

Saturday 8am to 5.30pm

Sunday* Closed

Wythenshawe Interchange

Mon to Sat 8.30am to 1.15pm and 2pm to 4pm

Sunday* Closed

*Including public holidays

Mondays to Fridays

| | ♿ | ♿ | ♿ | ♿ | | ♿ | ♿ | ♿ | ♿ | ♿ |
|-----------------------------------|------|------|------|------|-------|------|------|------|------|------|
| World Freight Terminal | | 0713 | 0815 | 0929 | | 1329 | 1424 | 1524 | | 1730 |
| Manchester Airport, Interchange | | 0721 | 0823 | 0937 | | 1337 | 1432 | 1532 | 1637 | 1738 |
| Styal Road/Simonsway | | 0732 | 0832 | 0946 | | 1346 | 1441 | 1541 | 1646 | 1747 |
| Gatley, Stonepail Road | 0641 | 0738 | 0838 | 0952 | and | 1352 | 1447 | 1547 | 1652 | 1753 |
| Cheadle, White Hart | 0647 | 0745 | 0845 | 0958 | every | 1358 | 1454 | 1554 | 1659 | 1800 |
| East Didsbury, Millgate Lane | 0658 | 0758 | 0858 | 1009 | hour | 1409 | 1507 | 1607 | 1712 | 1812 |
| Parrs Wood Road/Fog Lane | 0707 | 0806 | 0906 | 1016 | until | 1416 | 1515 | 1615 | 1724 | |
| Egerton Road/Brook Road | 0712 | 0813 | 0913 | 1022 | | 1422 | 1522 | 1622 | 1732 | |
| Fallowfield, Platt Lane | 0718 | 0820 | 0922 | 1029 | | 1429 | 1529 | 1629 | 1739 | |
| Higher Cambridge St/Booth St West | 0728 | 0830 | 0931 | 1037 | | 1437 | 1537 | 1637 | 1747 | |
| Manchester, Piccadilly Gardens | 0738 | 0840 | 0940 | 1045 | | 1445 | 1545 | 1645 | 1755 | |

Saturdays

**Sundays and public holidays
(except Christmas and New Year period)**

| | ♿ | | ♿ | ♿ | | ♿ | ♿ |
|-----------------------------------|------|-------|------|------|--|------|------------|
| World Freight Terminal | 0729 | | 1629 | 1724 | | | |
| Manchester Airport, Interchange | 0737 | | 1637 | 1732 | | | |
| Styal Road/Simonsway | 0746 | | 1646 | 1741 | | | |
| Gatley, Stonepail Road | 0752 | and | 1652 | 1747 | | 0828 | 1828 |
| Cheadle, White Hart | 0758 | every | 1658 | 1753 | | 0833 | 1833 |
| East Didsbury, Millgate Lane | 0809 | hour | 1709 | 1804 | | 0838 | and 1838 |
| Parrs Wood Road/Fog Lane | 0816 | until | 1716 | | | 0843 | every 1843 |
| Egerton Road/Brook Road | 0822 | | 1722 | | | 0848 | hour 1848 |
| Fallowfield, Platt Lane | 0829 | | 1729 | | | 0855 | until 1855 |
| Higher Cambridge St/Booth St West | 0837 | | 1737 | | | 0903 | 1903 |
| Manchester, Piccadilly Gardens | 0845 | | 1745 | | | 0911 | 1911 |












For details of buses during Christmas and New Year, please phone 0161 244 1000

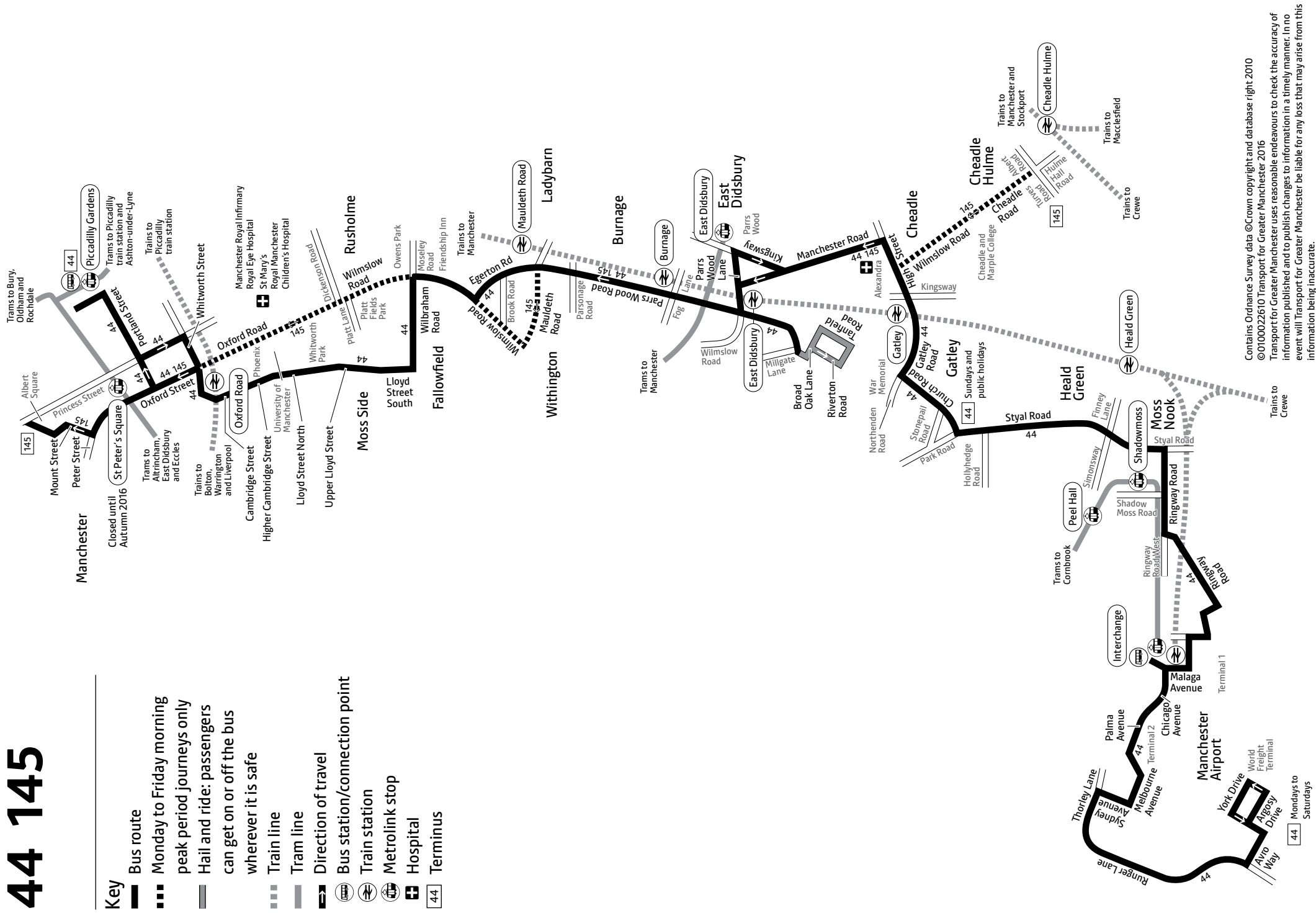
Bus 44 is run by Manchester Community Transport with the financial support of Transport for Greater Manchester

♿ – Easy access bus. See inside front cover of this Bus Times leaflet for details


44 145

Key

-  Bus route
-  Monday to Friday morning peak period journeys only
-  Hail and ride: passengers can get on or off the bus wherever it is safe
-  Train line
-  Tram line
-  Direction of travel
-  Bus station/connection point
-  Train station
-  Metrolink stop
-  Hospital
-  Terminus



Contains Ordnance Survey data © Crown copyright and database right 2010
 © 0100022610 Transport for Greater Manchester 2016
 Information published and to publish change in a timely manner. In no event will Transport for Greater Manchester be liable for any loss that may arise from this information being inaccurate.

 Mondays to Saturdays

Mondays to Fridays

| | ♿ | ♿ | ♿ | ♿ | | ♿ | ♿ | ♿ | ♿ | ♿ |
|-----------------------------------|------|------|------|------|-------|------|------|------|------|------|
| Manchester, Piccadilly Gardens | | 0741 | 0851 | 0951 | | 1351 | 1451 | 1551 | 1651 | 1801 |
| Higher Cambridge St/Booth St West | | 0751 | 0901 | 1001 | | 1401 | 1501 | 1601 | 1701 | 1811 |
| Fallowfield, Platt Lane | | 0801 | 0911 | 1011 | | 1411 | 1511 | 1611 | 1711 | 1821 |
| Egerton Road/Brook Road | 0705 | 0808 | 0918 | 1018 | | 1418 | 1518 | 1618 | 1718 | 1828 |
| Parrs Wood Road/Fog Lane | 0709 | 0813 | 0923 | 1023 | and | 1423 | 1524 | 1624 | 1723 | 1833 |
| East Didsbury, Millgate Lane | 0717 | 0822 | 0932 | 1030 | every | 1430 | 1533 | 1633 | 1732 | 1840 |
| East Didsbury, Parrs Wood | 0724 | 0830 | 0940 | 1037 | hour | 1437 | 1541 | 1641 | 1740 | 1847 |
| Cheadle, White Hart | 0730 | 0838 | 0946 | 1043 | until | 1443 | 1549 | 1649 | 1748 | 1853 |
| Gatley, Stonepail Road | 0736 | 0845 | 0953 | 1049 | | 1449 | 1557 | 1657 | 1755 | 1859 |
| Styal Road/Simonsway | 0743 | 0852 | 1000 | 1056 | | 1456 | 1605 | 1705 | 1802 | |
| Manchester Airport, Interchange | 0752 | 0901 | 1008 | 1105 | | 1505 | 1615 | 1715 | 1811 | |
| World Freight Terminal | 0800 | 0908 | 1016 | 1113 | | 1513 | | 1723 | 1819 | |

Saturdays

**Sundays and public holidays
(except Christmas and New Year period)**

| | ♿ | ♿ | | ♿ | ♿ | | ♿ | ♿ |
|-----------------------------------|------|------|-------|------|------|--|------------|------|
| Manchester, Piccadilly Gardens | | 0751 | | 1651 | 1801 | | 0821 | 1821 |
| Higher Cambridge St/Booth St West | | 0801 | | 1701 | 1811 | | 0831 | 1831 |
| Fallowfield, Platt Lane | | 0811 | | 1711 | 1821 | | 0840 and | 1840 |
| Egerton Road/Brook Road | 0705 | 0818 | | 1718 | 1828 | | 0847 every | 1847 |
| Parrs Wood Road/Fog Lane | 0709 | 0823 | and | 1723 | 1833 | | 0851 hour | 1851 |
| East Didsbury, Millgate Lane | 0717 | 0830 | every | 1730 | 1840 | | 0856 until | 1856 |
| East Didsbury, Parrs Wood | 0724 | 0837 | hour | 1737 | 1847 | | 0859 | 1859 |
| Cheadle, White Hart | 0730 | 0843 | until | 1743 | 1853 | | 0901 | 1901 |
| Gatley, Stonepail Road | 0736 | 0849 | | 1749 | 1859 | | 0906 | 1906 |
| Styal Road/Simonsway | 0743 | 0856 | | 1756 | | | | |
| Manchester Airport, Interchange | 0752 | 0905 | | 1805 | | | | |
| World Freight Terminal | 0800 | 0913 | | 1813 | | | | |

For details of buses during Christmas and New Year, please phone 0161 244 1000

Bus 44 is run by Manchester Community Transport with the financial support of Transport for Greater Manchester

♿ – Easy access bus. See inside front cover of this Bus Times leaflet for details

Mondays to Fridays (University term times only)

| | ♿ | ♿ | ♿ | ♿ |
|-----------------------------------|------|------|------|------|
| Cheadle Road/Albert Road | 0737 | 0757 | | |
| Cheadle and Marple College | 0742 | 0802 | | |
| Cheadle, Post Office | 0749 | 0809 | | |
| East Didsbury, Parrs Wood | 0758 | 0818 | | |
| Parrs Wood Road, Fog Lane | 0803 | 0823 | 0908 | 0928 |
| Fallowfield, Friendship Inn | 0815 | 0835 | 0920 | 0940 |
| Rusholme, Platt Lane | 0820 | 0840 | 0925 | 0945 |
| University of Manchester, Phoenix | 0830 | 0850 | 0935 | 0955 |
| Manchester, Albert Square | 0845 | 0905 | 0950 | 1010 |

Bus 145 does not run on Saturdays, Sundays, public holidays or during University holidays

Bus 145 does not run from Manchester

Bus 145 is run by Magic Bus (Stagecoach)

♿ – Easy access bus. See inside front cover of this Bus Times leaflet for details.